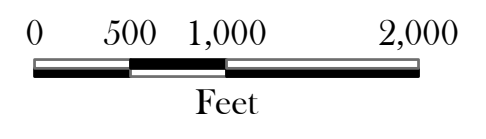




INDEX



August 2006

Labels that are truncated appear on an adjacent map.  
 Map is displayed in New Mexico State Plane Coordinate System, West Zone, NAD 1983  
 Background Sources:  
 USGS Digital Orthophoto Quadrangles (DOQQs), taken October 1997.  
 Section, Township, and Range lines received from University of New Mexico GIS web site.

Zuni River Basin Hydrographic Survey  
 Map 3A-2 1"= 1,000'

Natural Resources Consulting Engineers, Inc.  
 Fort Collins, CO Oakland, CA Asmara, ERITREA  
 Project Manager:  
 L. Niel Allen, P.E., Ph.D.

